













































Legend			
	Airport Class C		Emergency Management
	Assisted Living Center		Fairgrounds
	Bike Launch		Fire Department
	Camp		Gasoline Station
	Chamber of Commerce		Grange Hall
	Church		Hatchery
	Clinic		Hospital
	Port		School
	Library		PC Courthouse
	PC DCD		PC Sheriff
	PC Shop		PUD
	Park		Transfer Station
	State Patrol		Telephone Company
	Transit System		Wastewater Plant
	Water Treatment Plant		City Limits
	Township Line		Section Line
Roads		Hydrology	
	Lanes		Type One
	Highways		Type Two
	County Roads		Type Three
	Minor Collectors		Type Four
	Local Access Roads		
	City Streets		
	Plat Boundaries		



Pacific County

Department of Public Works
Geographic Information System

300 Memorial Drive
P.O. Box 66
South Bend, WA 98586
Phone: (360) 875-9368

This map is intended for reference purposes only. Any other use other than that intended shall be at the sole responsibility

E911
District Map
T. 15 N., R. 11 W.