

**FIRE DISTRICTS**

BAY CENTER FIRE DIST. NO. 6

CHINOOK FIRE DIST. NO. 2

NASELLE FIRE DIST. NO. 4



NEMAH FIRE DIST. NO. 7

NORTH COVE FIRE DIST. NO. 5

PENINSULA FIRE DIST. NO. 1

SOUTH BEND FIRE DIST. NO. 8

WILLAPA VALLEY FIRE DIST. NO. 3

  
  
SCALE: 1:24,000

**Legend**

Airport Class C

Assisted Living Center

Boat Launch

Camp

Chamber of Commerce

Church

Clinic

Port

Emergency Management

Fairgrounds

Fire Department

Gasoline Station

Grange Hall

Hatchery

Hospital

School

Library

PC Courthouse

PC DCD

PC Sheriff

PC Shop

PUD

Park

Transfer Station

State Patrol

Telephone Company

Transit System

Wastewater Plant

Water Treatment Plant

City Limits

Township Line

Section Line

Lanes

Highways

County Roads

Minor Collectors

Local Access Roads

City Streets


Plat Boundaries

Type One

Type Two

Type Three

Type Four

  
**Pacific County**  
Department of Public Works  
Geographic Information System  
300 Memorial Drive  
P.O. Box 66  
South Bend, WA 98586  
Phone: (360) 875-9368  
This map is intended for reference purposes only. Any other use other than that intended shall be at the sole responsibility of the user.

**Fire District Map**  
T. 10 N., R. 09 W.