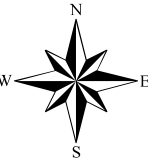


**PORT DISTRICT**

- Chinook
- Ilwaco
- Peninsula
- Willapa
- Port Commissioner Districts

WILLAPA COMMISSIONER DISTRICT 1












































LEWIS COUNTY




0 2,000 4,000 Feet

SCALE: 1:24,000

**Legend**





**Pacific County**  
Department of Public Works  
Geographic Information System  
300 Memorial Drive  
P.O. Box 66  
South Bend, WA 98586  
Phone: (360) 875-9368

This map is intended for reference purposes only. Any other use other than that intended shall be at the sole responsibility of the user.

**Port District Map**

T. 14 N., R. 06 W.