

**Ilwaco 2 Rural (08)**

**R 11 W**

**T 10 N**

**T 9 N**

**Ilwaco**

**Wallacut**

**Chinook River**

**Baker Bay**

**AIRPORT**

**US HWY 101**

**US HWY 101 ALT**

**CHINOOK VALLEY RD**

**CHINOOK DIKE RD**

**LUTTRELL LN**

**SANDRIDGE RD**

**55TH ST**

**41ST PL**

**32ND PL**

**30TH ST**

**PACIFIC WAY**

**SCHOOL RD**

**QUAKER ST**

**WILLOW ST**

**LAKE ST**

**IRIS ST**

**WATERFRONT WAY**

**ELK ST**

**ORTELIUS DR**

**STRIN TOWN RD**

**EAGLE LN**

**CHINA HILL LN**

**TEAL LN**

**JIM ST**

**SID SNYDER DR**

**IDAHO AVES**

## LEGEND



### Precinct Boundary




## City Limits




## Townships



## Sections



### Other WA Counties



### State/Federal Highways



### County Roads/City Streets

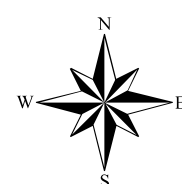


### Private Lanes\Tribal Roads



## Tax Lots

### Rivers/Streams



Disclaimer: Pacific County and its elected and appointed officers, employees and agents do not warrant the accuracy, reliability or timeliness of any information contained in this document and shall not be held liable for any costs or losses of any kind caused by any reliance on such information. Portions of such information may be incorrect or not current. Any person or entity who relies on any information contained herein does so at his, her or its own risk and are encouraged to consult with Pacific County's officers, employees and agents directly to confirm the accuracy, reliability and timeliness of such information before any reliance is made.

---

1 inch = 2,333 feet