


WATER DISTRICT


Chinook


North Beach


Willapa Valley



0 2,000 4,000 Feet
SCALE: 1:24,000


Legend


 Airport Class C


 Assisted Living Center


 Boat Launch


 Camp


 Chamber of Commerce


 Church


 Clinic


 Port


 Emergency Management


 Fairgrounds


 Fire Department


 Gasoline Station


 Grange Hall


 Hatchery


 Hospital


 School


 Library


 PC Courthouse


 PC DCD


 PC Sheriff


 PC Shop


 PUD


 Park


 Transfer Station


 State Patrol


 Telephone Company


 Transit System

 Wastewater Plant


 Water Treatment Plant


 City Limits


 Township Line


 Section Line


Roads


 Lanes


 Highways

 County Roads


 Minor Collectors


 Local Access Roads


 City Streets


 Plat Boundaries


Hydrology

 Type One

 Type Two

 Type Three

 Type Four

**Pacific County**
Department of Public Works
Geographic Information System
300 Memorial Drive
P.O. Box 66
South Bend, WA 98586
Phone: (360) 875-9368
This map is intended for reference purposes only. Any other use other than that intended shall be at the sole responsibility of the user.

Water District Map
T. 13 N., R. 07 W.