













































WAHKIAKUM COUNTY




0 2,000 4,000 Feet

SCALE: 1:24,000

**Legend**

 Airport Class C	 Emergency Management	 Library	 State Patrol	<b>Roads</b>	<b>Hydrology</b>
 Assisted Living Center	 Fairgrounds	 PC Courthouse	 Telephone Company	 Lanes	 Type One
 Boat Launch	 Fire Department	 PC DCD	 Transit System	 Highways	 Type Two
 Camp	 Gasoline Station	 PC Sheriff	 Wastewater Plant	 County Roads	 Type Three
 Chamber of Commerce	 Grange Hall	 PC Shop	 Water Treatment Plant	 Minor Collectors	 Type Four
 Church	 Hatchery	 PUD	 City Limits	 Local Access Roads	
 Clinic	 Hospital	 Park	 Township Line	 City Streets	
 Port	 School	 Transfer Station	 Section Line	 Plat Boundaries	



**Pacific County**  
Department of Public Works  
Geographic Information System  
300 Memorial Drive  
P.O. Box 66  
South Bend, WA 98586  
Phone: (360) 875-5368

This map is intended for reference purposes only. Any other use other than that intended shall be at the sole responsibility of the user.

**Zoning Map 2017**

T. 11 N., R. 07 W.